

„Spawn-Areas Rwy. 23“

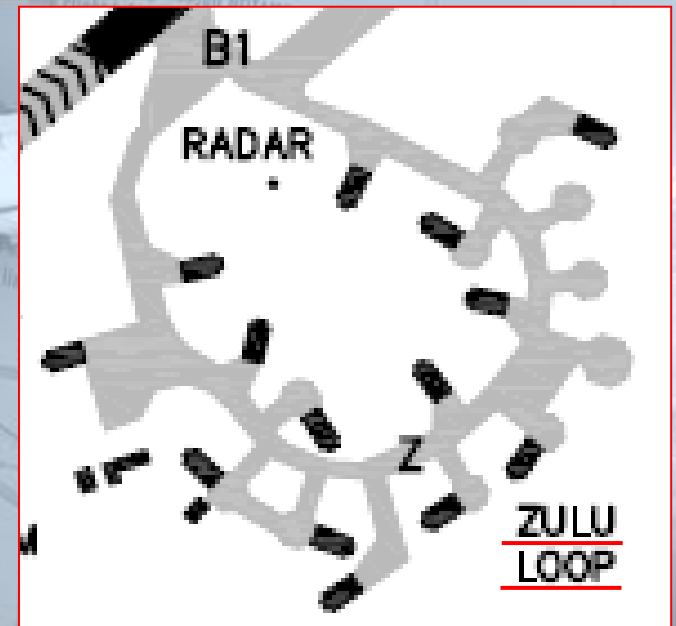
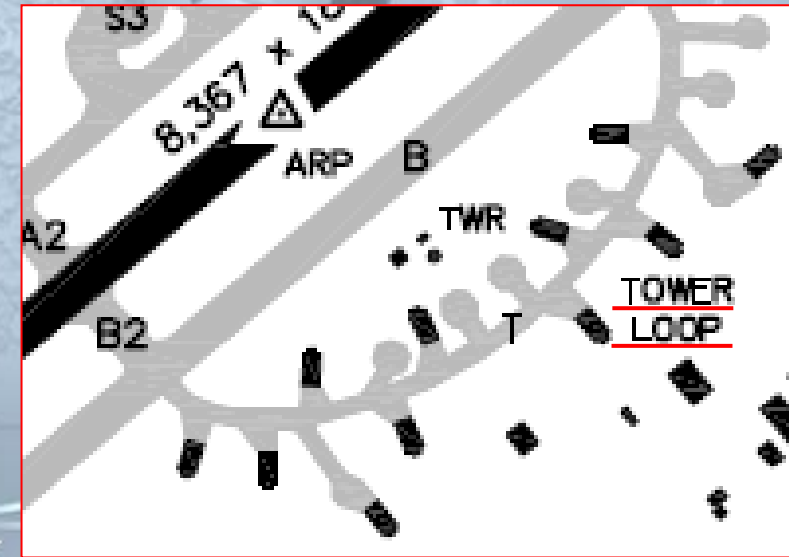
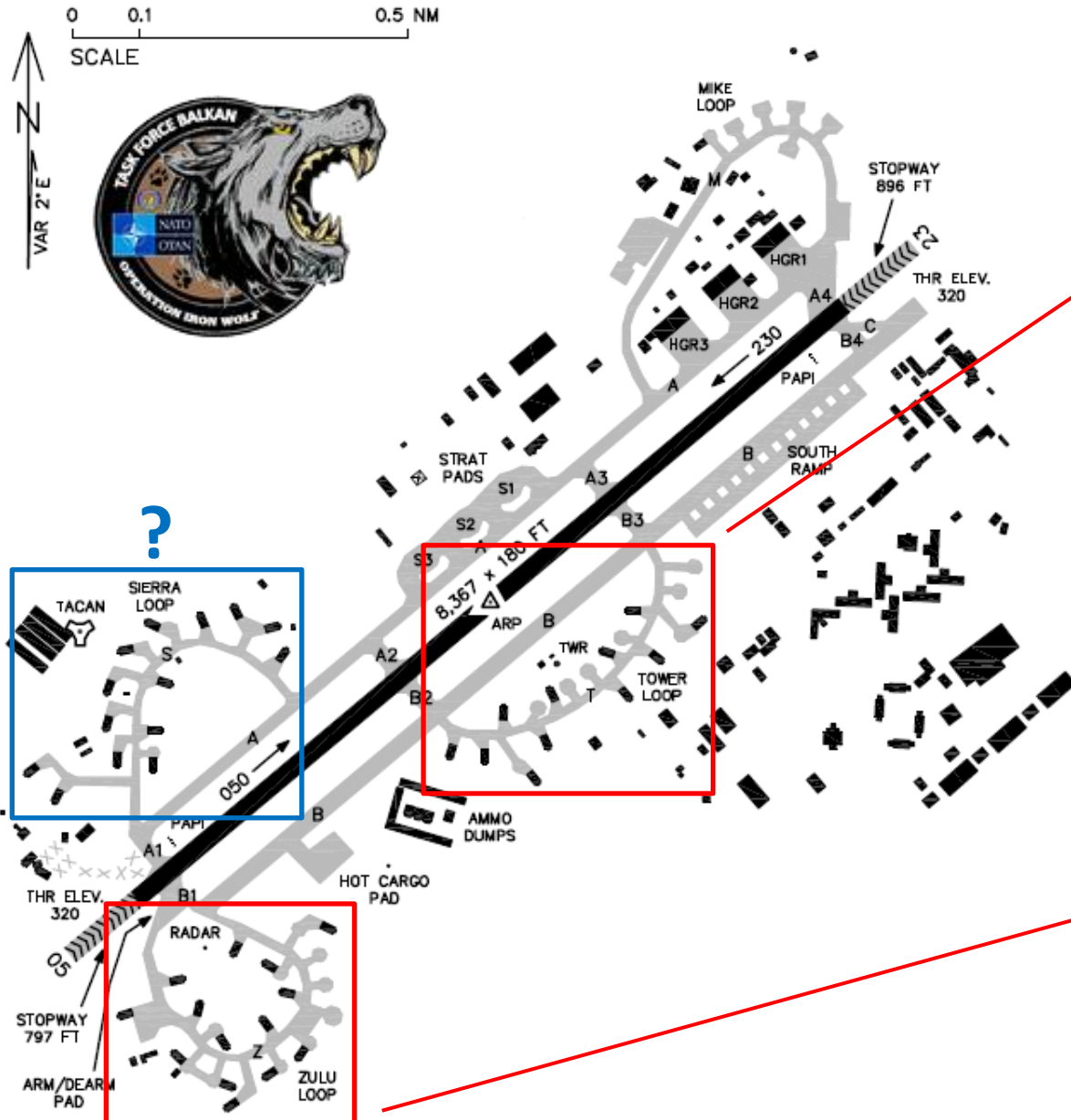
AIRPORT DIAGRAM

TACAN AVI
Chan 111X

Aviano Tower
284.65 134.10

ARP GPS
N45° 16.177' E13° 04.511'

RWY TDZE 320



„Spawning“
Operation „Wobblin Goblin“
hier: Rwy. 23

Im Einsatz waren 25 Piloten!

- Sparrow #7
- Fireball #2
- Panther13 #1.8 nm
- Opasi #111.8 nm
- BadCr... #2
- Cupra #3
- Toschi #... nm
- Cowboy13 #5.8 nm
- Paladin #1
- Sneakpeek #4 1.7 nm
- Cowboy17 #15 1.8 nm
- Ceruse... #31.7 nm
- Ghostroder #9
- 1.7 nm
- 1.7 nm
- 1.7 nm
- 1.7 nm

Tower-Loop

- Loboll #6
- Hunter #5
- Slick #16 nm
- Fatality #12 1.8 nm
- Dro... #1
- 188edge #8
- frosty #13 1.8 nm
- Pythp... #10 1.8 nm
- 1.8 nm
- 1.8 nm

Zulu-Loop



„Spawn Points“ Tower Loop (für Rwy. 23)

50

Sparrow #7 1

Fireball #2 2
0.6 nm

3 Panther13 #14

4 0.5 nm
Opasi #11

24 BadCrow #8
0.5 nm

23 Stingray #2
0.5 nm

19 Cupra #3 0.5 nm

20 Toschi #4 0.5 nm

21 Compy13 #5
0.4 nm

25 Caesar #6
0.5 nm

5 Paladin #1
0.4 nm

6 Snespeak #4
0.4 nm

Compy14 #15
0.4

22

9 Casuso #7
0.4 nm

7 Joker #3
0.4 nm

8 GhostRider #9
0.4 nm



„Spawn Points“ Zulu Loop (für Rwy. 23)

05

11

Lobell #6

0-5 nm

10

Hunter #5

0-5 nm

12

Glick #16

0-4 Facility #12

13

nm

15

0-15 #1

0-4 nm

Sledge #8

14

frosty #13

0-3 nm

16

Python14 #5

0-3 nm

18

Python13 #10

0-3 nm

17



0 0.1 0.5 NM

SCALE



„Spawn Points“ AVIANO Air Base (Rwy. 23)

