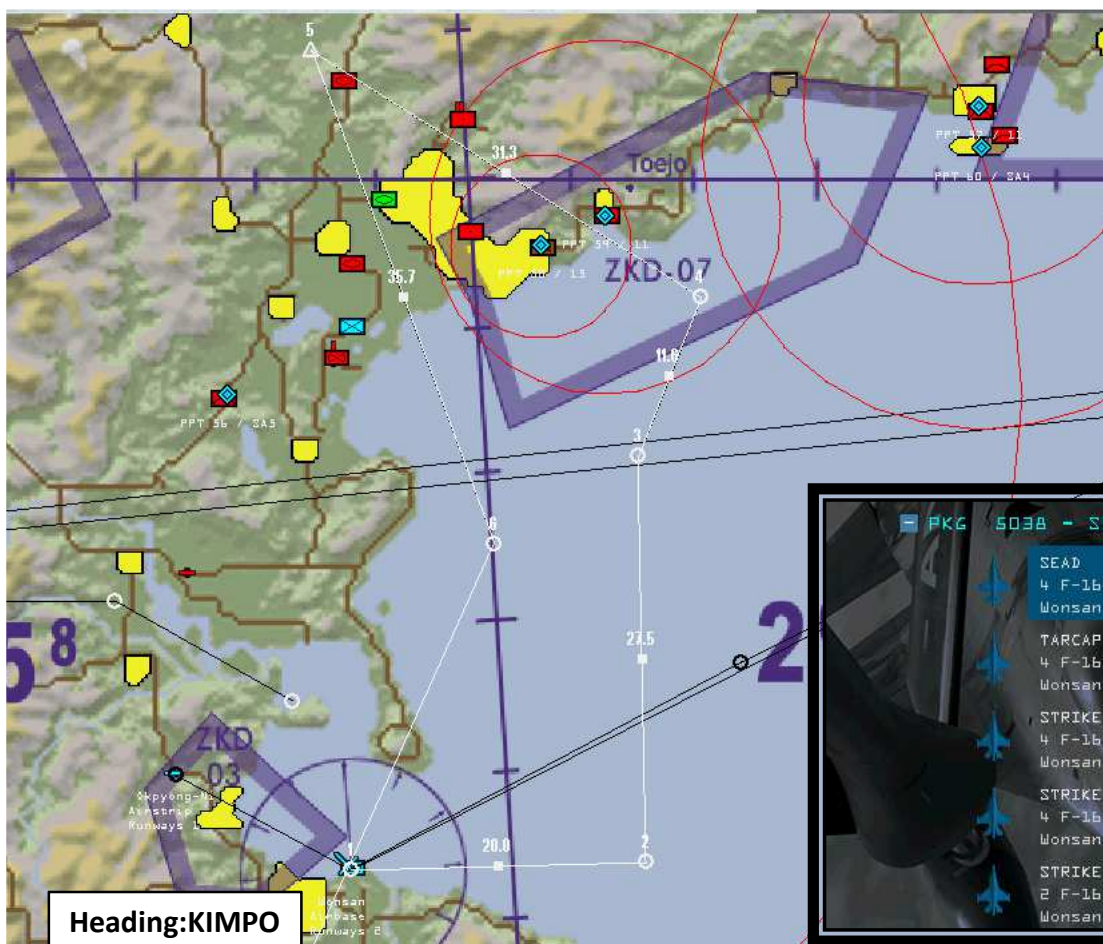




**OPERATION
CHOSUN
TONGIL**
*„18 Strong –
part II“*



PKG 503B - SEAD TOT 06:43

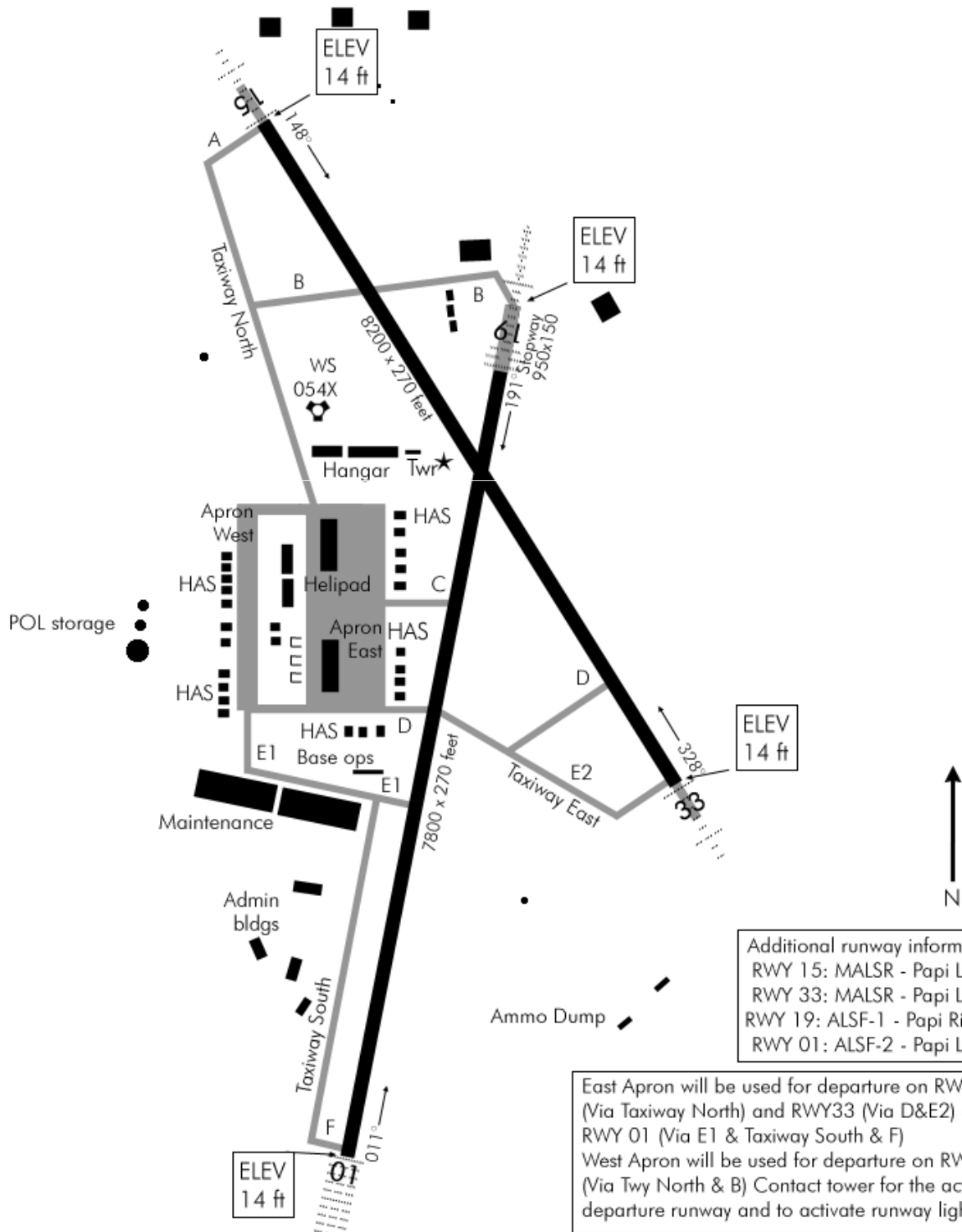
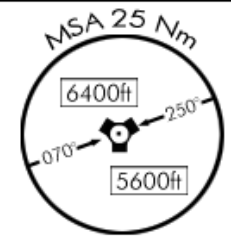
- SEAD Viper1 T/O 06:30
4 F-16CM-52 "1524th Fighter Squadron"
Wonsan Airbase
- TARCAP Weasel1 T/O 06:30
4 F-16CM-52 "1524th Fighter Squadron"
Wonsan Airbase
- STRIKE Cobra1 T/O 06:31
4 F-16CM-52 "1524th Fighter Squadron"
Wonsan Airbase
- STRIKE Avenger1 T/O 06:31
4 F-16CM-52 "1524th Fighter Squadron"
Wonsan Airbase
- STRIKE Gypsy1 T/O 06:31
2 F-16CM-52 "1524th Fighter Squadron"
Wonsan Airbase

Flight Package - SEAD/TO	VHF (Default)	IDM	TACAN	ROSTER
Viper1 (SEAD/DEAD): 0630LT	1	XMT1	12Y	Paladin, TheWitch, Caruso, Sneakpeek
Weasel1 (Escort/TARCAP): 0631LT	2	XMT2	13Y	Stingray, Slick, Keule, Frosty
Cobra1 (Strike 1): standby - at command-	3	XMT3	14Y	Ice, Bluebird, Sparrow, Bflat
Avenger1 (Strike 2): standby - at command-	4	XMT4	15Y	Caesar, Toschi, Opasi, Cupra
Gypsy1 (Strike 3): standby - at command-	5	XMT5	16Y	Dro16, Freelancer, Hunter, Yankee
	UHF	Rwy.	TACAN	Data Cartridge
WONSAN (DEP)	KI = 244.400 Ground = 318.10 Tower = 359.30	01/19 15/33	054X 35 nm	15 16 17
KIMPO RKSS (ARR)	KI = 240.90 Ground = 318.10 Tower = 359.30	14/32 L/R	083X 35 nm	15 16 17
KUUM-NI (ALTERNATE)	388.70	05/23 L/R	R125° 054X Dme32	18
Camel 1 (AAR, SE of WONSAN)	225.80	-	Call AWACS	-
MEDINAT-ATC	229.30	-	-	20, by Maj Ziri
KIMPO Ground	16	-	-	by Maj Sparrow
KIMPO Tower	17	-	-	by Maj Ziri

AIRPORT DIAGRAM

OP „CHOSUN TONGIL – 08.04.2018

TACAN:	TWR:	TRANS LEVEL:	TRANS ALT:	GPS:	ELEV:
054X	244.4/123.8	FL140	14000ft	N39°13.084' E128°45.577	14'



Additional runway information:
 RWY 15: MALSR - Papi Left 3°
 RWY 33: MALSR - Papi Left 3°
 RWY 19: ALSF-1 - Papi Right 3°
 RWY 01: ALSF-2 - Papi Left 3°

East Apron will be used for departure on RWY15 (Via Taxiway North) and RWY33 (Via D&E2) and RWY 01 (Via E1 & Taxiway South & F)
 West Apron will be used for departure on RWY19 (Via Twy North & B) Contact tower for the active departure runway and to activate runway lights.