

DOWNLOADS

Falcon BMS 4.36

Flugabend 04. Oktober

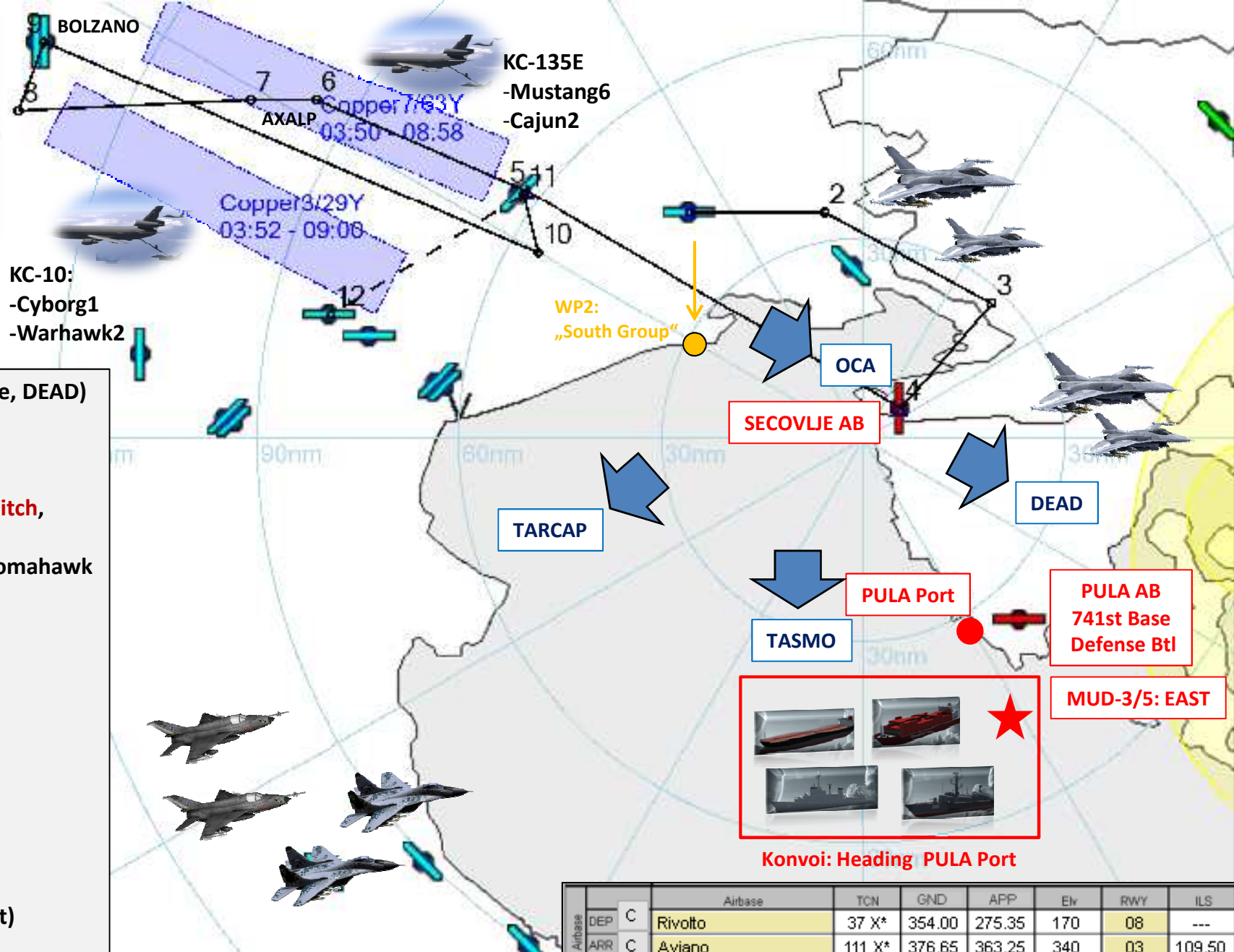


Falcon BMS 4.36 Update 3





Flight-Training
October 04 2022
Check BMS 4.36 U3



KC-10:
-Cyborg1
-Warhawk2

KC-135E
-Mustang6
-Cajun2

Copper3/29Y
03:52 - 09:08

Copper7/63Y
03:50 - 08:58

WP2:
„South Group“

OCA

SECOVLJE AB

DEAD

TARCAP

TASMU

PULA Port

PULA AB
741st Base
Defense Btl

MUD-3/5: EAST



Konvoi: Heading PULA Port

Package 826 (TARCAP, TASMO, Strike, DEAD)

Mustang6 (TARCAP): Corran, Kiwi
Cajun2 (TASMO): Hunter, Cupra
Cyborg1 (OCA Strike): Actros, **TheWitch**, Bluebird
Warhawk2 (DEAD): Dro16, Opasi, Tomahawk
Hammer4 (Training): n/n

TO: RIVOLTO AB, 05:00Z
ARR: AVIANO AB, approx. 06:30Z
ALTERNATE: ISTRANA AB

WP1: TO
WP2: EXIT
WP3: IP
WP4: AO
WP5: NAV
WP6-WP7: AXALP (Gun Engagement)
WP8: IAF BOLZANO AB (Hot Pit)
WP9: BOLZANO AB
WP9-WP10: AAR (short manoeuvre)
WP10: IAF AVIANO
WP11: AVIANO AB
WP12: ISRANA AB (Alternate not set)

Weather-Forecast:

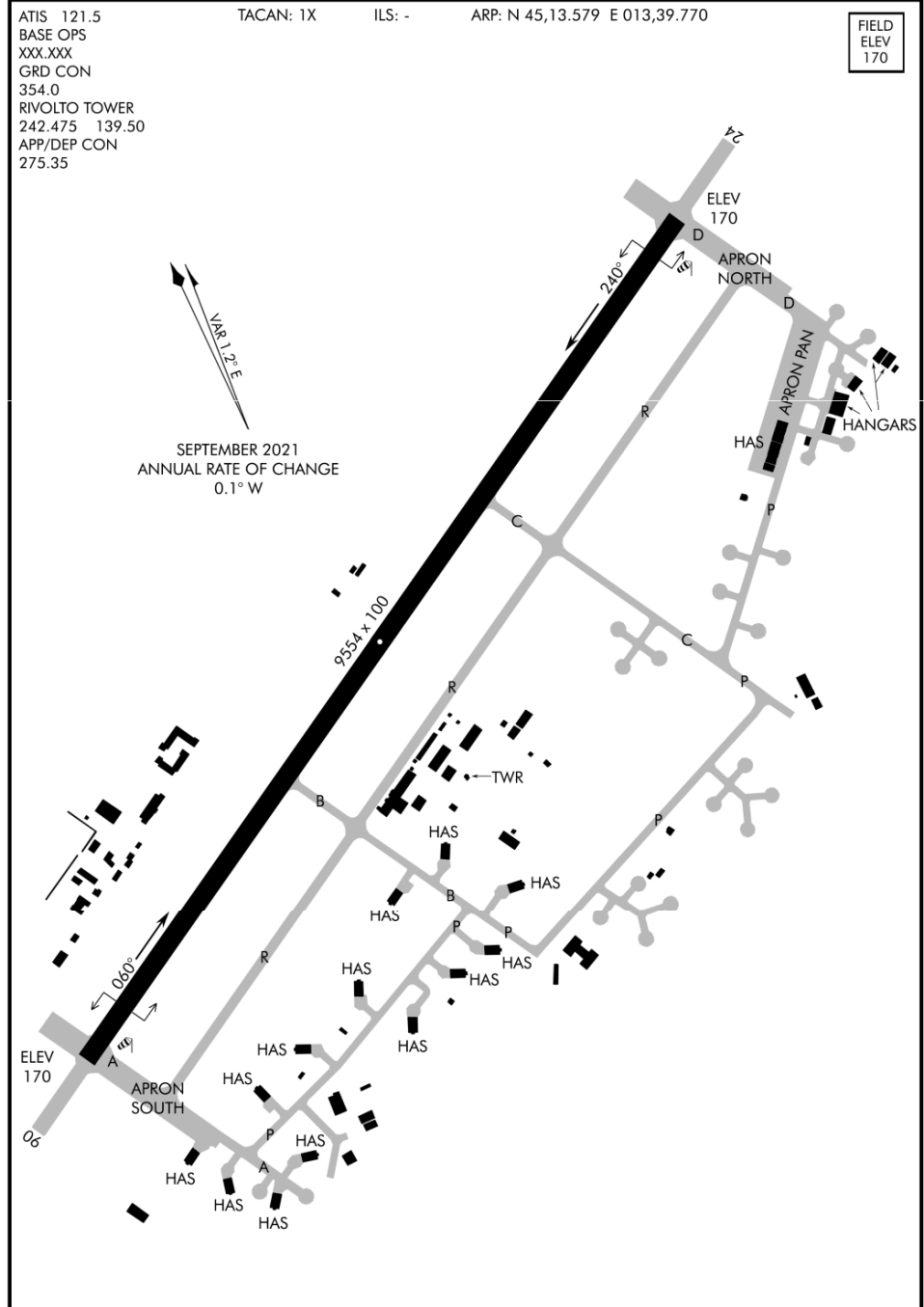
FAIR, Wind 030°, 10 kts, VIS: 60 km,
TEMP: 5°C, CAVOK, CLOUD BASE: FEW,
5000ft MSL, CON LAYER: 28.000ft MSL,
NOSIG, Sunrise: 04:26Z

		Airbase	TCN	GND	APP	Elv	RWY	ILS
DEP	C	Rivolto	37 X*	354.00	275.35	170	08	---
ARR	C	Aviano	111 X*	376.65	363.25	340	03	109.50
ALTN	C	Istrana	54 X*	279.05	336.82	150	08	---

	AC Type	TACAN	UHF	LOC	Notes:
Tanker 1	Copper3 - KC-10	29Y	289.650	139 / 582	03:52 - 09:00
Tanker 2	Copper7 - KC-135E	63Y	348.350	137 / 580	03:50 - 08:58
AWACS	Magic5 - E-3		266.800	265 / 61	03:49 - 08:56
JSTAR	Magic4 - E-8C		371.775	356 / 28	03:53 - 09:00
FAC					

BALKANS THEATER BMS
AIRPORT DIAGRAM

RIVOLTO (LIPI)
 UDINE, ITALY



AIRPORT DIAGRAM
 NOT FOR REAL NAVIGATION - FALCON 4 BMS ONLY
 Updated: 24JAN22

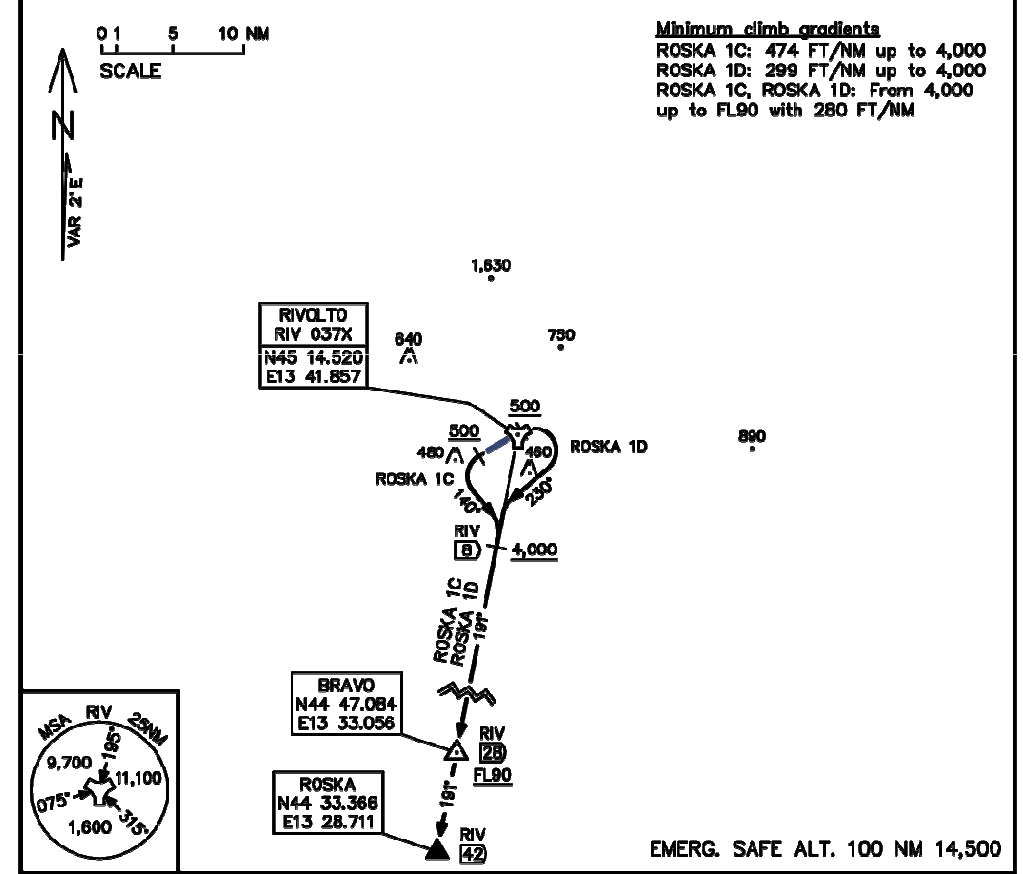
UDINE, ITALY
 RIVOLTO (LIPI)

© BENCHMARK SIMS

**ROSKA 1C,
 ROSKA 1D DEPARTURE**

RIVOLTO (LIPI)
 UDINE, ITALY

TACAN RIV Chan 037X	ATIS -	GND CON 354.00	TOWER 242.475 139.50	DEP CON 275.35	TACAN GPS N45 14.520 E13 41.857	TDZE 160
------------------------	-----------	-------------------	-------------------------	-------------------	------------------------------------	----------



T.A. 7,000
DEPARTURE ROUTE DESCRIPTION RWY 06 & 24

ROSKA 1D: Climb on track 060 to 500. At 500 climb right turn (250 KIAS, bank 30 deg.) on track 230 to Intercept RIV R-191 outbound. Cross RIV R-191/8 DME at 4,000 or above and continue outbound to BRAVO. Cross BRAVO at FL90 or above and continue outbound to ROSKA.

ROSKA 1C: Climb on track 240 to 500. At 500 climb left turn (250 KIAS, bank 30 deg.) on track 140 to intercept RIV R-191 outbound. Cross RIV R-191/8 DME at 4,000 or above and continue outbound to BRAVO. Cross BRAVO at FL90 or above and continue outbound to ROSKA.

FALCON BMS 4.36
 BALKANS THEATER
NOT FOR REAL NAVIGATION !

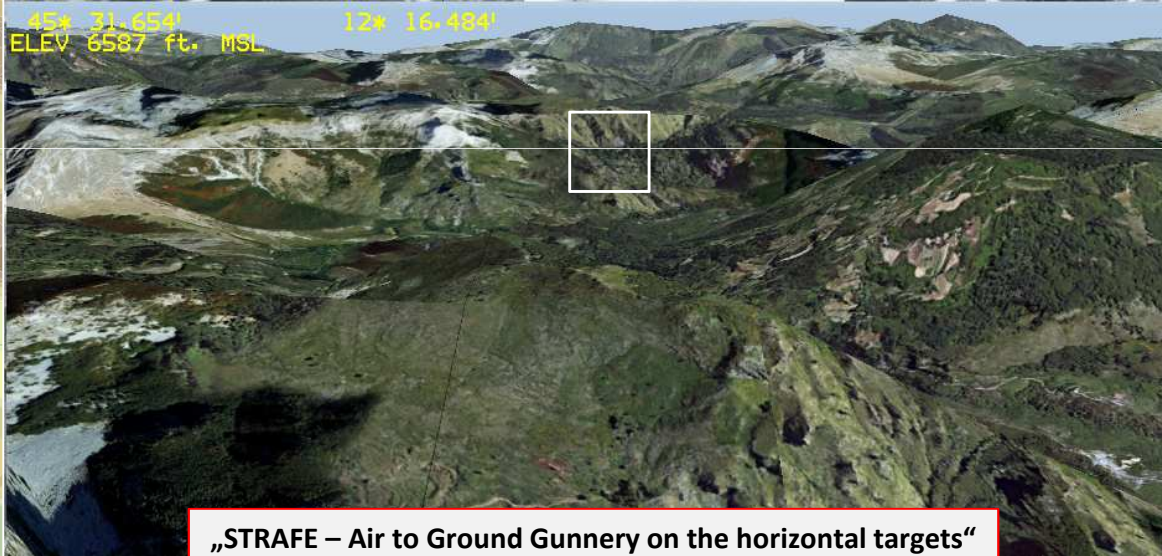
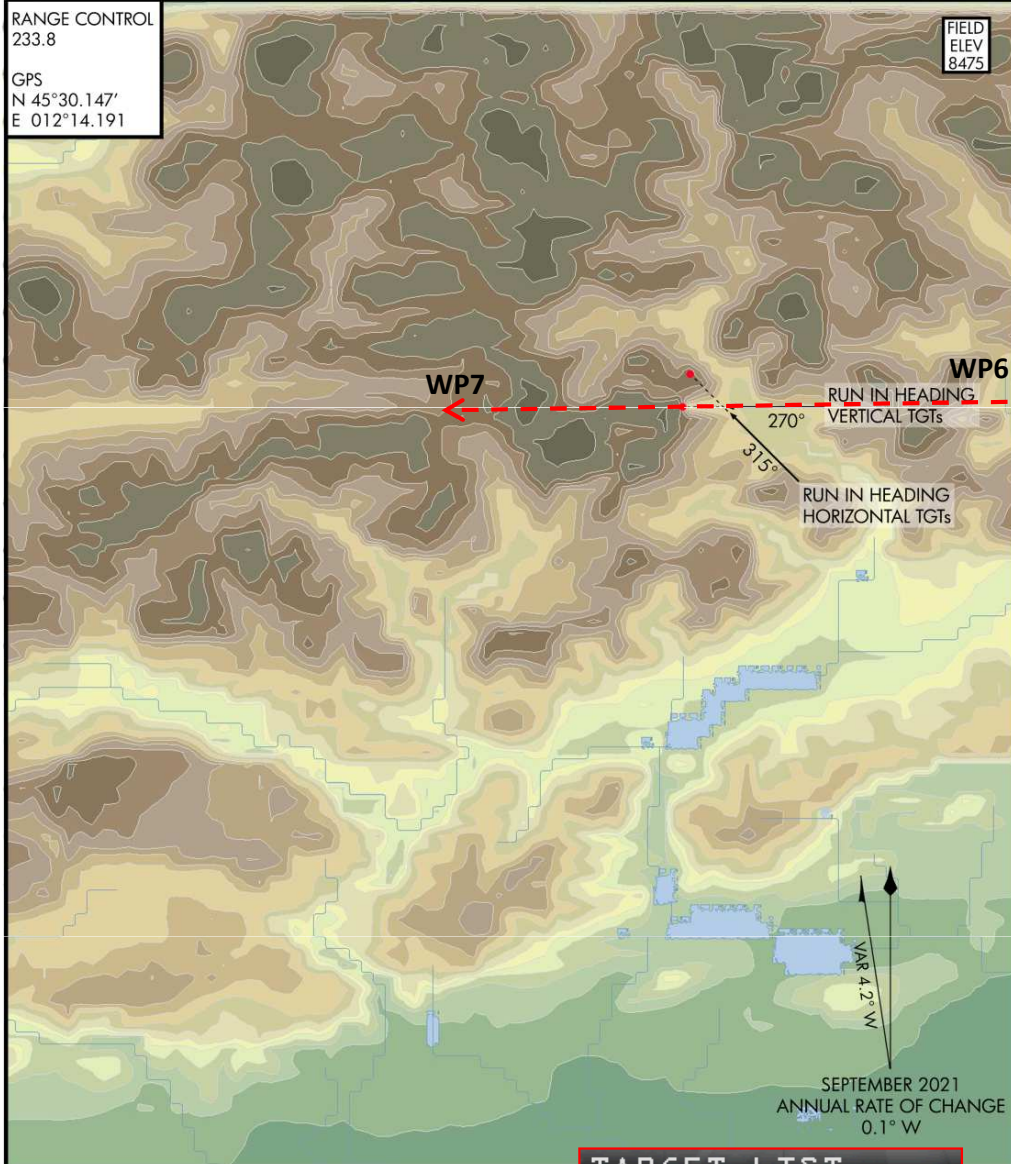
Created 6 June 2019 by Nikos Efstratiou

RANGE DIAGRAM + TARGET LIST

AXALP RANGE
AXALP, SWITZERLAND



Flight-Training
October 04 2022
Check BMS 4.36 U3



„STRAFE – Air to Ground Gunnery on the horizontal targets“
„Only one run!“

TARGET LIST

VERTICAL TGT 1-1 -	N45°30.461' E012°.15.368 - 8300ft
VERTICAL TGT 1-2 -	N45°30.462' E012°.15.393 - 8111ft
VERTICAL TGT 1-3 -	N45°30.463' E012°.15.417 - 7919ft
VERTICAL TGT 1-4 -	N45°30.464' E012°.15.442 - 7730ft

HORIZONTAL TGT 1-1 -	N45°31.654' E012°.16.484 - 6587ft
HORIZONTAL TGT 1-2 -	N45°31.710' E012°.16.582 - 6604ft
HORIZONTAL TGT 1-3 -	N45°31.661' E012°.16.584 - 6586ft
HORIZONTAL TGT 1-4 -	N45°31.713' E012°.16.495 - 6608ft

TARGET LIST

TARGET	
RNG Vertical Tgt 2	
RNG Vertical Tgt 2	
RNG Vertical Tgt 2	
RNG Vertical Tgt 2	
RNG Vertical Tgt 2	
RNG Vertical Tgt 2	
RNG Vertical Tgt 2	




AVIANO, ITALY

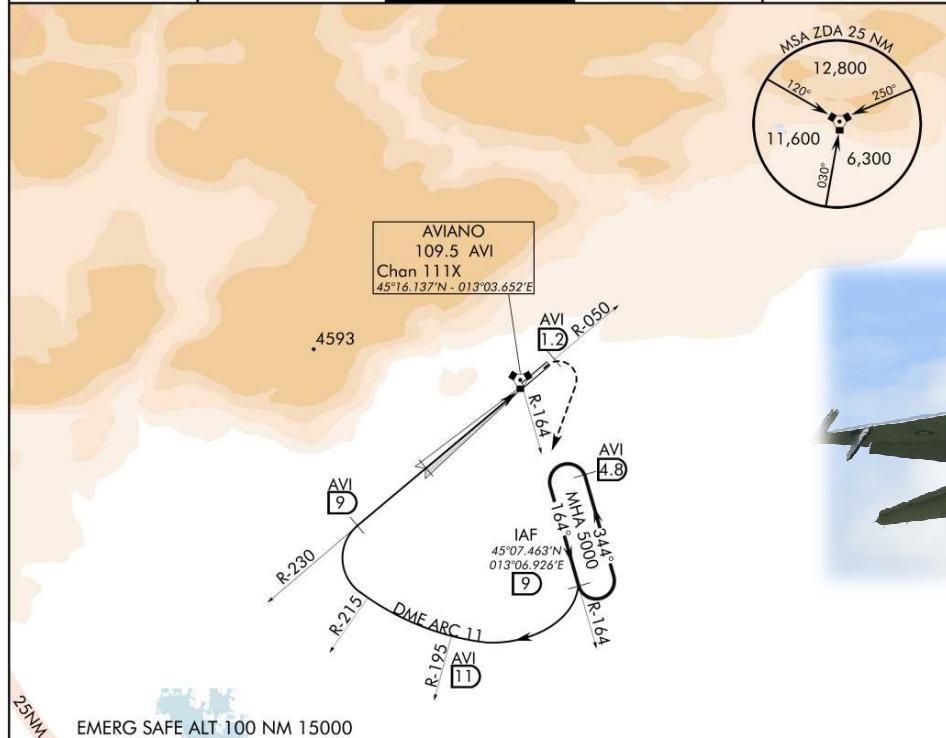
ILS RWY 05


VORTAC AVI 109.5 Chan 111X	APCH CRS 050°	Rwy Ldg TDZE 340 Arprt Elev 340	15,000
----------------------------------	------------------	---------------------------------------	--------

AVIANO (LIPA)

ALSF-1  MISSED APPROACH: Climb runway and pass AVI TACAN to 5,000. Turn right not later than AVI DME 1.2 to intercept and follow AVI R-164 outbound to holding pattern and hold at 5000

ATIS 141.5	APP/DEP 363.25	TOWER 284.65 142.5	GND 376.65	BASE OPS XXX.XXX
---------------	-------------------	-----------------------	---------------	---------------------



CATEGORY	C	D	E
S-ILS-05	570'(250'AGL) Vis: 200ft-800m	580'(260'AGL) Vis: 200ft-800m	580'(260'AGL) Vis: 200ft-800m
 CIRCLING **	1270'(950'AGL) Vis: 200ft-1600m	1270'(950'AGL) Vis: 200ft-1600m	1270'(950'AGL) Vis: 200ft-1600m

AVIANO, ITALY

45°16.137'N - 013°03.652'E

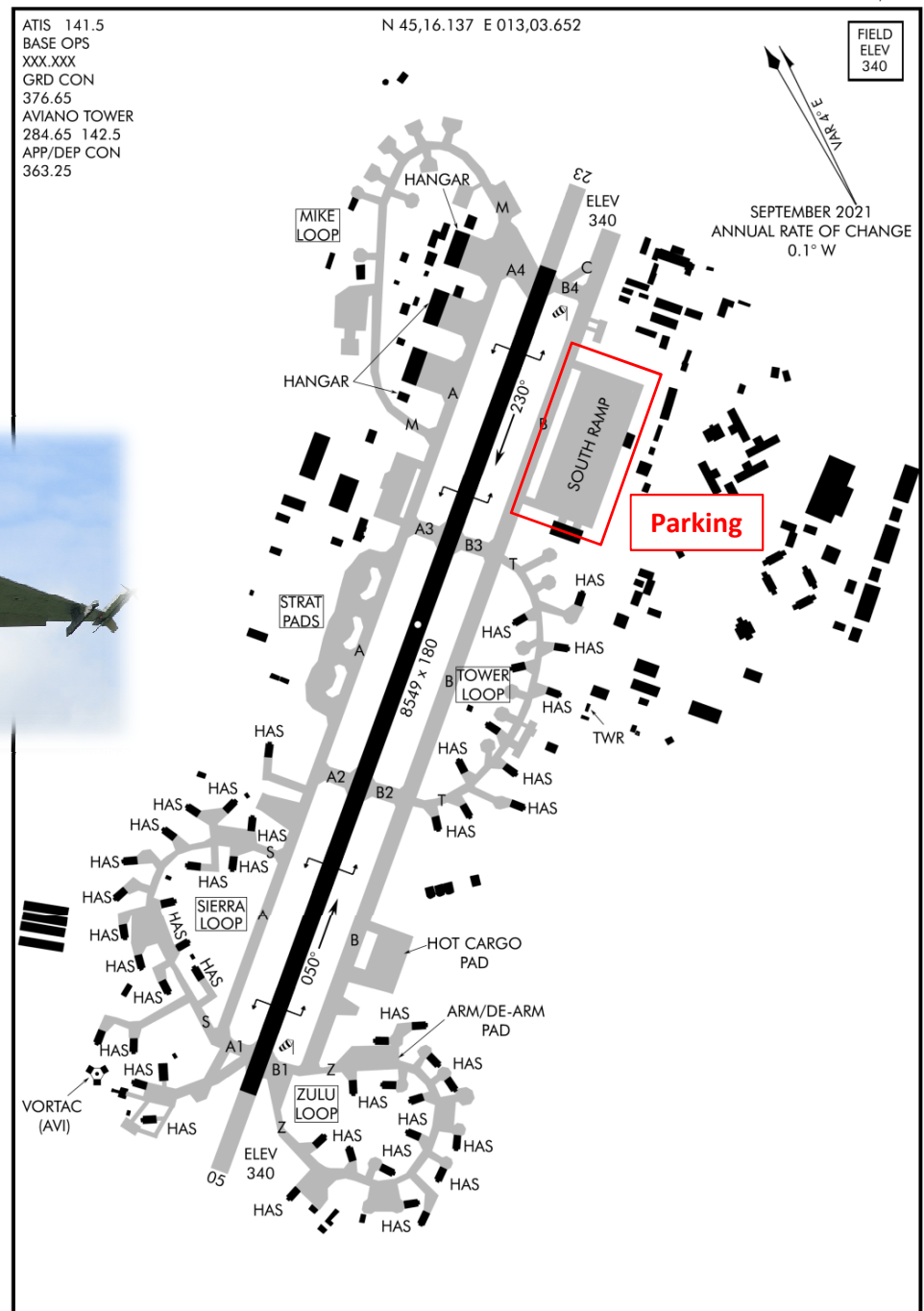
AVIANO (LIPA)

ILS RWY 05

NOT FOR REAL NAVIGATION - FALCON 4 BMS ONLY

AIRPORT DIAGRAM

AVIANO (LIPA)
AVIANO, ITALY



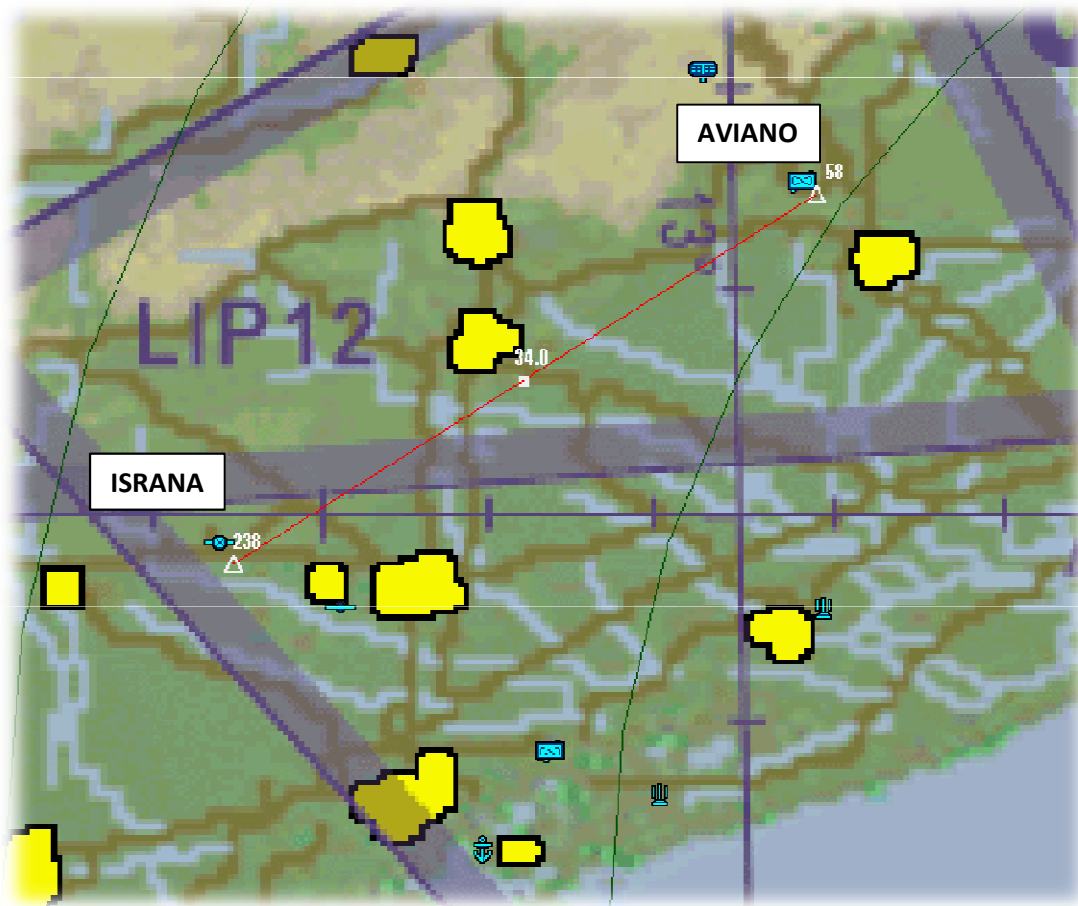
AIRPORT DIAGRAM

NOT FOR REAL NAVIGATION - FALCON 4 BMS ONLY

AVIANO, ITALY
AVIANO (LIPA)

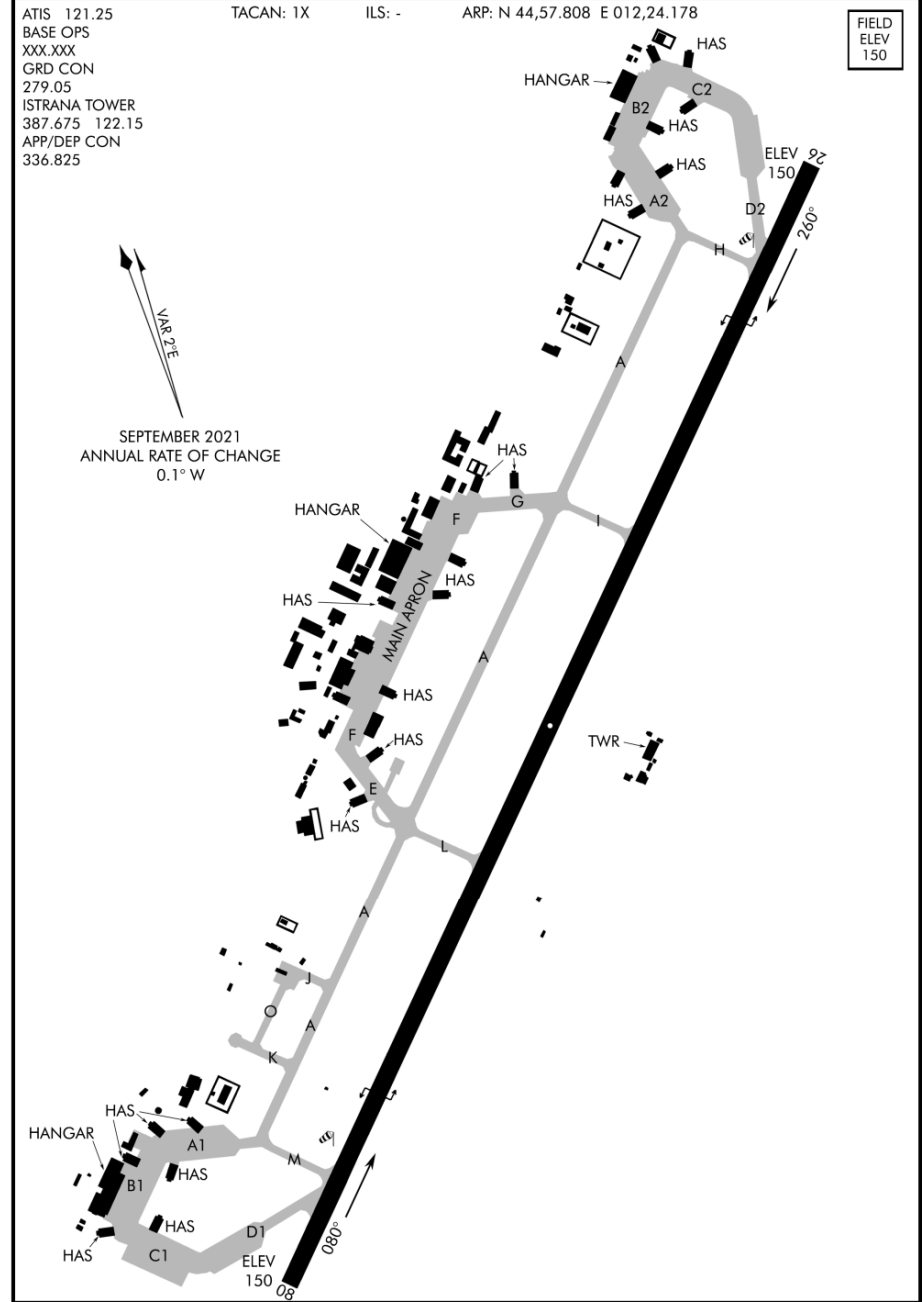


A
V
I
A
N
O



BALKANS THEATER BMS AIRPORT DIAGRAM

ISTRANA (LIPS)
ISTRANA, ITALY



AIRPORT DIAGRAM

NOT FOR REAL NAVIGATION - FALCON 4 BMS ONLY

Updated: 16JAN22

ISTRANA, ITALY
ISTRANA (LIPS)

I
S
R
A
N
A

© BENTLEY SYSTEMS