
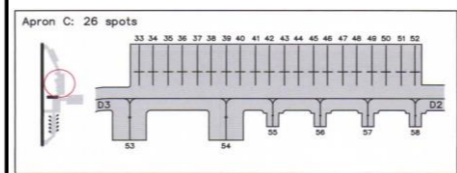



Package 6836, F-16C-52+							Training "Keep Calm - Go Around" - 14.07.2015							Presets DTC		Airport References			N	E
Callsign	Lead	Wing	Take-Off	ARR (gepl.)	TOT	IVC	Teamspeak	AA-TACAN	VHF 15	KASTELI	UHF:	362.400		35° 12.097`	25° 00.393`					
Wildcat1	LINK 1		FL 100			U6	Flight 1	1Y/64Y	NATO	DEP/ARR	VHF:	120.350								
Training	Fatality	Hunter	12:00:00Z	13:30Z	-	V1					TCN:	056X	150 nm	NOTAM						
Set Timber	Reaper										ILS:	-none-		Use SID: RKL 1P, SITIA 1N STAR: VISUAL Rwy. 02						
											RWY:	02/20								
											Elev.:	1.150 ft								
Thunder1	LINK 2		FL 110			U6	Flight 2	2Y/65Y	UHF 18	NIKOS KAZANTZAKIS	UHF:	243.200		35° 19.641`	24° 52.129`					
Training	Dro16	Kortas	12:01:00Z	13:30Z	-	V2			NATO	Alternate	VHF:	120.850								
Package Lead	TheWitch										TCN:	020X	200 nm	NOTAM						
											ILS:	-none-		Contact Tower 50 miles out for approach instruction: no IAP, no ILS!						
											RWY:	12/30								
											Elev.:	100 ft								
Hobby1	LINK 3		FL 120			U6	Flight 3	3Y/66Y	UHF 19	IOANNIS DASKALOGIANNIS	UHF:	257.750		35° 32.574`	23° 51.076`					
Training	Mobius	Imbley	12:02:00Z	13:30Z	-	V3			NATO	Hot-Pit	VHF:	118.125								
	Popy	Cupra									TCN:	049X	100 nm	NOTAM						
											ILS:	none		Contact Tower 50 miles out for "Inbound for landing" and "Hot-Pit Refueling"						
											RWY:	11/29								
											Elev.:	480 ft								
Mako1	LINK 4		FL 130			U6	Flight 4	4Y/67Y	UHF 20	Air-Refueling	UHF:									
Training	Ghostrider	Stingray	12:03:00Z	13:30Z	-	V4			NATO	Tanker-Frequency	Texico	289.800								
	Bluebird										Camel2	256.800		NOTAM						
											Wagon1	366.700		Contact "Tanker" 30 nm out. Call KI-Tanker within 10 nm!						
											Camel1	320.500								
Blood1	LINK 5		FL 140			U6	Flight 5	5Y/68Y	UHF 17	HUMAN	UHF:	359.300		NOTAM						
	BadCrow	Corran	12:04:00Z	13:30Z	-	V5			KASTELI	TOWER / ATC	Maj Sparrow		Take-off/Landing as instructed by Human Tower!							
	Sparrow										Human	UHF:	324.500	NOTAM						
											Ground	n/n		Ground Ops! Taxi by Human-Ground! "Off-duty"						
Flight	Wildcat1	Thunder1	Hobby1	Mako1	Blood1															
UHF/VHF	V1	V2	V3	V4	V5															
BACKUP	U6	U6	U6	U6	U6															
REMOVE CHOCKS	U15	U15	U15	U15	U15															
READY FOR TAXI	U17	U17	U17	U17	U17															
HOLDING LINE	U17	U17	U17	U17	U17															
EXIT POINT	U6	U6	U6	U6	U6															
50 nm out IAF	U17	U17	U17	U17	U17															
RAMP AREA	U17	U17	U17	U17	U17															
After shutdown	U17	U17	U17	U17	U17															
FLIGHTPLAN						 <p>by Dro16</p> <p>Agency - UHF - VHF</p> <p>1 Flight 1 - 297.50 - 138.05</p> <p>2 Flight 2 - 381.30 - 138.10</p> <p>3 Flight 3 - 275.8 - 138.20</p> <p>4 Flight 4 - 294.7 - 126.20</p> <p>5 Flight 5 - 279.6 - 134.25</p> <p>6 Package 1 - 349.00 - 133.15</p> <p>7 Package 2 - 377.10 - 132.35</p> <p>8 Package 3 - 292.20 - 126.15</p> <p>9 Package 4 - 264.60 - 132.875</p> <p>10 Package 5 - 286.40 - 132.325</p> <p>11 From Package - 354.40 - 132.575</p> <p>12 Proximity - 269.10 - 121.20</p> <p>13 Team - 307.30 - 119.50</p> <p>14 Broadcast/Guard - 377.20 - 121.10</p>														
WPT	NAME		ACTION																	
1	KASTELI AB		T/O																	
2	EXIT POINT "RKL 1P/SITIA 1N"		PUSH																	
3*																				
4*																				
5*																				
6*																				
7*																				
8*																				
9*																				
10*																				
11*																				
12	DIA	SPLIT																		
13	KASELI AB	LAND																		
14	NIKOS KAZANTZAKIS	Alternate																		
	*Add own flight!																			
METAR						Meteorological Data KASTELI/CRETE: Sunny, Wind 320° - 10kts, Temp. 22° C, Sundown: 19:15Z, Cloud Base: 30.000 ft MSL Base - Con Layer: 28.000 ft MSL, ATIS: LGTL INFO: H 1125LT RWY02 TL90 320/10KT 9999 FEW080 28/23 Q1013 NOSIG														
NOTAM						NOTAM Parking-Area KASTELI AB: Apron C, Box 33 - 50														
REMARKS						  <p>UHF-Backup: Kanal 16 (318.100) VHF-Backup: Kanal +7 YARDSTICK: Flights setzen AA-Tacan Ausfall TIMBER: Datenlink durch Thunder11 ACHTUNG: Keine ILS-Landemöglichkeit auf KRETA! Flights gehen im Abstand von 15sec ins Game. Take-off gem. LineUp!</p>														